












ALDERBURY PARISH COUNCIL




HEDGE REVIEW AUGUST 28TH 2025


Ser	Risk	Location	Property Address	What.three. words	Detail	Image	Notes
1	Med	Southampton Road – footpath exit from Eyres Drive by lay-by	10 Eyres Drive	ports.bridge. goodnight			MS 3/9/25 This has been cut. St Mary's Hall next door needs a trim! JF said he can follow this up
2	Low	Eyres Drive	Mallards 7 Eyres Drive	Steep.divided .interviewer			MS 3/9/25 Still overgrown. LH to send gentle reminder
3	Med	Southampton Road	1 Pepperbox rise	clogging.fine st.woof	bay hedge		Dealt with earlier – does it need revisiting? MS 3/9/27 All good


Ser	Risk	Location	Property Address	What.three. words	Detail	Image	Notes
4	Low	Eyres Drive end of cut-de-sac	4 Pepperbox rise	Quicksand. pancake. cargo	Laurel hedge. completely across pavement		<p>MS 3/9/25</p> <p>Still there. Driveway being re-done. Only really affects home owner as end of cut-de-sac so more a matter of principle than problem</p> <p>Agreed – no further action (NFA)</p>
5	Med	Sandringhams entry	Sandringhams No45	Folks.normal. tange			<p>MS 3/9/27</p> <p>Trimmed satis</p>
6	Med	Sandringhams entry corner to right	Sandringhams No43	Stumps.devalued.lentil			<p>MS 3/9/25</p> <p>This one is still an issue</p> <p>LH to send gentle reminder</p>



Ser	Risk	Location	Property Address	What.three. words	Detail	Image	Notes
7	Low	Rectory Road bottom end	Snowflakes	Mysteries.fra l.score	Mixed hedge		MS 3/9/25 This has had a trim
8	Low	Rectory Road North side approaching bowling green	Parkside	Consults.tuxe dos.divisions	Laurel hedge 60% across pavement		MS 3/9/25 This has had a trim but still occludes pavement. However, pavement ends after next driveway and there is one the other side. Just a matter of principle We didn't visit this one so assume NFA
9	High	Southampton Road by Bus Stop opposite village hall	Firvale,	Besotted.age nt.ducks	Privet/lilac 50% of pavement.		MS 3/9/25 Despite being trimmed this hedge has been allowed to take over quite a lot of the pavement on a busy throughfare.



Ser	Risk	Location	Property Address	What.three. words	Detail	Image	Notes
							LH to send gentle reminder
10	Med	Southampton Road Corner into Oakwood Grove	1 Bracken Close	Besotted.age nt.ducks	Leylandii hedge with buddleia 50% encroaching on pavement		<p>MS 3/9/25 While buddleia has been cut back a bit and leylanddi trimmed these still encroach onto path somewhat</p> <p>LH to send gentle reminder</p>
11	Med	Southampton Road above Oakwood Grove, below gate to open space	11 or 12 in Oakwood Grove	Fuses.require s.listings	Overgrown mixed hawthorn and hazel and oak		<p>3/9/25</p> <p>Still messy but path OK. Is this ours?</p> <p>Ask Hurdcott</p>



Ser	Risk	Location	Property Address	What.three. words	Detail	Image	Notes
12	Med	Southampton Road above amenity land entrance gate	March house	Gear.outer.pu lps	Sycamore and Hawthorne encroaching on path		MS 3/9/25 LH to send gentle reminder
13	Med	Southampton Road top of hill below BT box near crossroads opposite Ferncot	1st house on Clarendon Road	Riverboat.styl ists.broad			MS 3/9/25 This has been done
14	High	Southampton Road next to Green Dragon on entry to village.	Ladysmith Cottage (facing fountain)	Makeup.shutt ered.wages	Virginia creeper through Leylandii hedge.		3/9/25 Still reducing path width at entry to village. House is up for sale. We didn't get this far but photo suggests gentle reminder due.



Ser	Risk	Location	Property Address	What.three. words	Detail	Image	Notes
15	High	Firs Road corner of old Firs Road	Oakapple	Yourself.burg lars.shunts	tall Privet up to 100 occlusion of the pavement	 <p>Round the corner after trimming 3/9/25</p>	<p>MS 3/9/27 Has been trimmed and is much better although hedge still leans towards pavement reducing width and top hasn't been done.</p> <p>Firs Road round the corner still very narrow</p> <p>Letter pointing out pavement width still very restricted. We would like to see it cut back further</p>



Ser	Risk	Location	Property Address	What.three. words	Detail	Image	Notes
16	High	A36 Whaddon bridge	Highways Agency		Vegetation across pavement 50% Safety issue for pushchair plus dead ash trees. Also dead ash trees		<p>Are these the ones MS reported to Nat H'ways?</p> <p>MS 3/9/25 Yes they are!</p> <p>Vegetation still overgrown.</p> <p>Some verges have been mown around dropped signs and overhanging vegetation ie verges not cut properly!</p> <p>Await NH work & visit again</p>

Ser	Risk	Location	Property Address	What.three. words	Detail	Image	Notes
17	LOW	A36 Whaddon slip Southbound on ramp	Highways Agency	Early.pedicur e.textiles	Vegetation encroaching on carriageway		<p>Ditto MS 3/9/25 Yes. Reported to Highways England</p> <p>I saw their contractor was mowing A36 verges today but stopped at 'No Litter' signs because of overhanging vegetation which I have also reported.</p>
18	LOW	A36 Whaddon off ramp by former Three Crowns	Highways Agency	Relocated.cru st.live Sourced.state s.unsettled	Vegetation encroaching on carriageway		<p>Ditto 3/9/25 Yes reported by MS and still an issue</p> <p>No APC action at this time. Continue to monitor</p>

Ser	Risk	Location	Property Address	What.three. words	Detail	Image	Notes
							
19	MED	Southampton Road by bus stop opposite village hall.	Land by Waleran Close APC?		50% obscures pavement		<p>Repeat of 9 above?</p> <p>MS 3/9/25 No, Separate from but very close to 9. I think this one is our problem; from Amenity land immediately adjacent the bus stop. I will tackle with new equipment if not done by our contractors before then. Small Tree above is dying and needs dead wood removing</p>

Ser	Risk	Location	Property Address	What.three. words	Detail	Image	Notes
							Report it to Hurdcott (or MS may get it done beforehand)
20		Onto Windwhistle Way from Avon Drive			Vegetation restricting access and parking		I think this is the one we talked about asking Hurdcott to do. No need to visit. Hurdcott referral
21		Exit from SI onto Grimstead Rd			Vegetation blocking view down the road	<p>3/9/27</p> 	<p>On MyWilts – no need to visit.</p> <p>MS 3/9/27 Hedge by former Police Station has been trimmed but hedges down Grimstead Road are a bit wild.</p> <p>LH to report on MyWilts</p>
22	LOW	Outside Long Close on Clarendon Rd			Hedge in roadway	<p>MS Update 3/9/25</p> 	<p>I spoke to owner on 8/8 & he is aware of his obligation. Do we need to go again?</p> <p>MS 3/9/25</p>

Ser	Risk	Location	Property Address	What.three. words	Detail	Image	Notes
							<p>Looks like it has been cut but could perhaps do with cutting back a bit more?</p> <p>Keep under review. Owner may need an offer of help</p>
23		Unnamed close opposite Long Close			Tree across road		<p>MS Added 3/9/25 while checking Ser 22 Long Close entry.</p> <p>Opposite in unnamed close (Long Close?)</p> <p>We didn't visit this one. LH to look</p>
24		Tennis Club above and below			Hedges around War Memorial and Tennis Courts looking unkempt. Who is responsible?		<p>Added 3/9/27</p> <p>Not overhanging footpaths but whose problem? Needs attention/tidy. I think Marcus Light may have cut this in the Spring?</p>

Ser	Risk	Location	Property Address	What.three. words	Detail	Image	Notes
							LH to check if can be given to Hurdcott
25		Waleran Close			Some of hedge has not been cut for some reason?		Hurdcott
26	LOW	Sandringhams green area			More clearance needed		LH to put on MYWILTS &/or MS will try to mow down
27	MED	Southampton Road	Belvadere & Rose Dene		Hedge overhanging pavement		Gentle reminder & offer to help